

Murdoch Community Hub

Murdoch Square, 48 Barry Marshall Parade
Murdoch (Fiona Stanley Hospital precinct)

Travel and Parking Guide

Public transport

CAHS Murdoch Community Hub is a 5-minute walk from Murdoch Train Station.

Many buses travel between the Hub and Murdoch Station – refer to the map for bus stop locations.

Bus stop	Bus route ³	Route description
Barry Marshall Pde	204	Murdoch University – Maddington Street via Amherst Rd
	205	Murdoch University – Maddington Street via Bridge Rd
	206	Murdoch University – Cannington Stn via Broadman Rd
	207	Murdoch University – Thornlie Stn via Nicholson Rd
	510	Murdoch Stn – Booragoon Bus Stn via Murdoch Dr
	511	Murdoch Stn – Fremantle Stn via Somerville Blvd and McCombe Av
	512	Murdoch Stn – Fremantle Stn via Coolbellup Shop Ctr, Phoenix Park Shop Ctr and Cockburn Rd
	514	Murdoch Stn – Cockburn Central Stn via Bibra Lake
	998	CircleRoute – Clockwise (to Fremantle)
Fiona Wood Rd	999	CircleRoute – Anti-Clockwise (to Murdoch Station)
	516	Murdoch Stn – Willetton via Leeming
	517	Thornlie Stn – Murdoch TAFE via Southern River
	518	Murdoch TAFE – Cockburn Central Stn via Murdoch Stn, Piara Waters and Harrisdale
	519	Murdoch TAFE – Armadale Stn via Murdoch Stn and Piara Waters

³ Bus routes correct as of August 2024

Journey planning

Google Maps or the Transperth Journey Planner can help you plan your journey and tells you how long the journey will take and what time you need to leave.



This QR code will take you to the Transperth Journey Planner website.

Discounted bus and train travel

You may be able to get discounts on bus or train fares. Check this QR code.



Did you know?

Public transport fares are limited at a two-zone fare, meaning that you will pay no more than \$5.20 on a cash ticket and \$4.68 with a SmartRider (2024/25 prices)

Children aged 4 and under get free travel
A FamilyRider ticket is for up to 7 people during school holidays.

Parking at train stations

Parking at train stations costs only \$2 per day (Monday to Friday) and is free on weekends and public holidays.

Running late for your appointment?

Call reception on (08) 6372 2800

Parking

Murdoch Square Visitor Parking

Murdoch Square has a multi-level underground car park which can be accessed via Yubarl Lane. Public parking is available on C1 and C2. There are 233 visitor car parking spaces, including dedicated bays for ACROD permit holders and electric vehicle charging.

Access	Fees ¹	No. of ACROD bays
Enter off Yubarl Lane	\$5.00 per hour \$25.00 for 4 hours or more \$22.00 Early bird all day parking (enter between 6:30am and 9am)	5

¹ Fees correct as of August 2024

Download the EASYPARK App (www.easypark.com.au) to pay for on street parking in Murdoch.

Add or remove time using your phone, wherever you are and only pay for the time you use.



You can park on nearby streets around the Hub and the first hour is free of charge:

Short-term parking

Map ref	On-Street Parking station	Regulation ²	Average distance from the Hub (walking time)	Number of ACROD bays
6	Barry Marshall Parade	\$2.30 per hour, first hour free	200 m (3 min)	N/A
7	Robin Warren Drive		600 m (8 min)	N/A
8	Winch Way		900 m (12 min)	N/A
9	Fiona Wood Road	Parking 2-hour limit	500 m (7 min)	N/A
10	Jennalup Road		800 m (11 min)	N/A

² Fees correct as of August 2024






You can also park on the streets near Murdoch Park (see map) and travel to the Hub by bus:




Unrestricted Parking

Map ref	On-street parking	Regulation	Distance to Hub (travel time)	Number of ACROD bays
11	Fenesty Green	Unrestricted	1.4 km (6 min walk + 3 min bus)	N/A
12	Johanson Promenade		1.3 km (9 min walk + 3 min bus)	N/A
13	Whitnell Gardens		1.1 km (6 min walk + 3 min bus)	N/A



-  **Murdoch Community Hub**
-  **Murdoch Square**
-  **Bus stops**
-  **Bus routes**

-  **Murdoch Train Station**
-  **Murdoch Train Line**
-  **Walking from train station**
-  **Cycling route**
-  **Bike parking**

-  **Walking radius**
-  **Principal Shared Paths**
-  **On-street parking**

Walking times from the Hub:
 To the train station – 5 minutes
 To the nearest bus stops:

- Barry Marshall Parade (Bus stop 26664): 1 minute
- Barry Marshall Parade (Bus stop 26646): 3 minutes